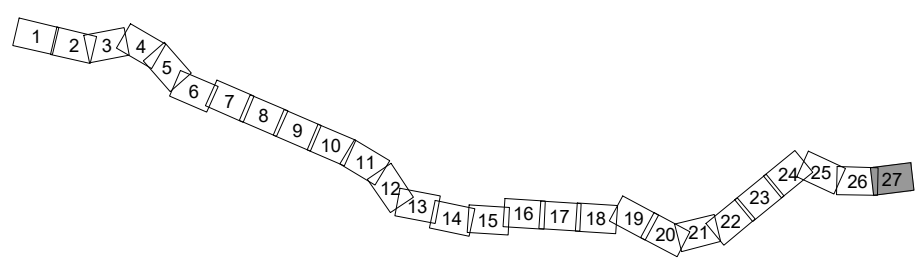


TO ESTUARY

Key Plan



P01	04/03/24	For Railway Order	DT	JB	JB	PB	
REV.	DATE	Description	DRAWN BY	CHECKED BY	REVIEWED BY	APPROVED BY	
© National Roads Authority (NRA) 1994-2021. This drawing is confidential and the copyright in it is owned by NRA. This drawing must not be either loaned, copied or otherwise reproduced in whole or in part or used for any purpose without the prior permission of NRA, Transport Infrastructure Ireland (TII) is an operational name of the National Roads Authority.							
© Bluesky International Ltd. © Ordnance Survey Ireland 2021/ OSI_NMA_273.							
All elevations are in metres and relate to OSI Geoid Model (OSGM02) Malin Head as defined by existing Project Control.							
All Co-ordinates are in Irish Transverse Mercator Grid (ITM) as defined by OSI active GPS station Tallaght College (TLTG).							

Client

TII **NTA**

Transport Infrastructure Ireland Udarás Náisiúnta Bompair National Transport Authority

Project

METROLINK

Drawing Title

SAINT STEPHEN'S GREEN – CHARLEMONT
RO APPLICATION ALIGNMENT

Drawing Status

S4

Consultant

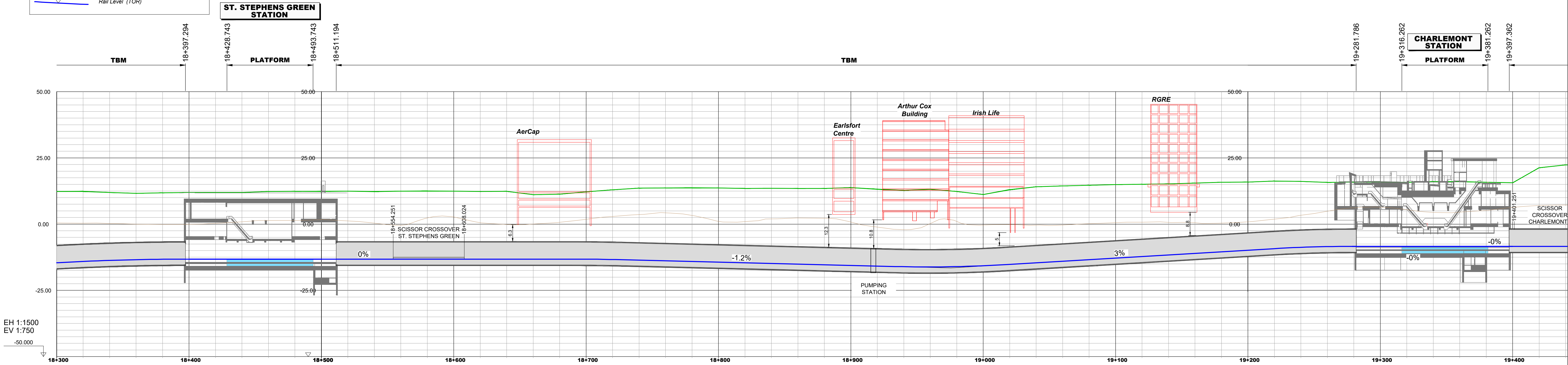
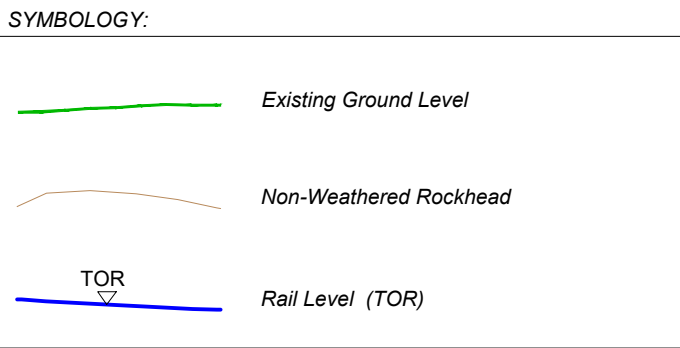
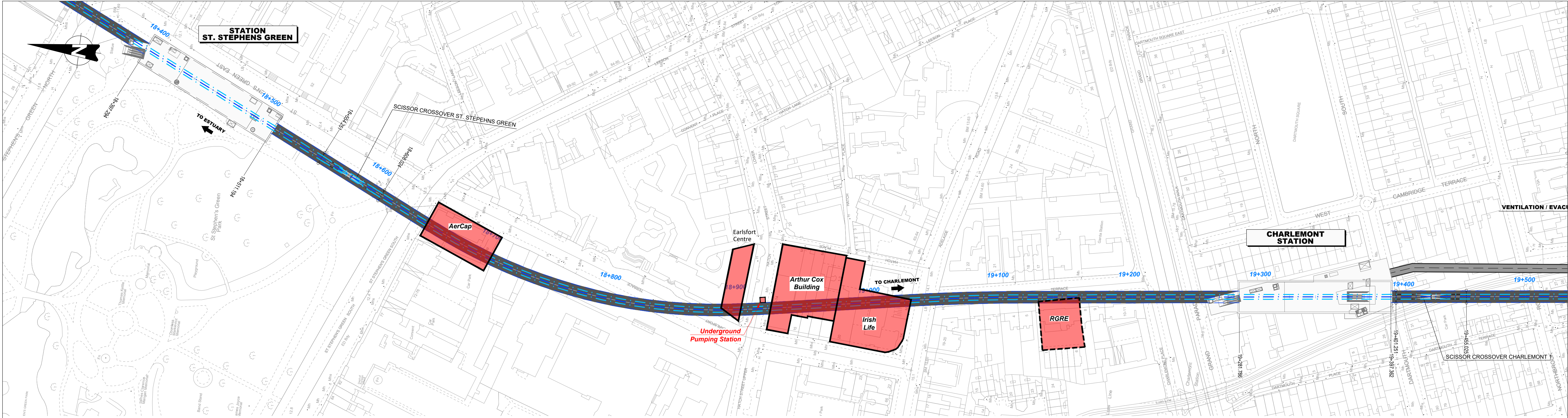
JACOBS **IDOM**

Drawing N°

ML1-JAI-RTA-ROUT_XX-DR-Y-01027

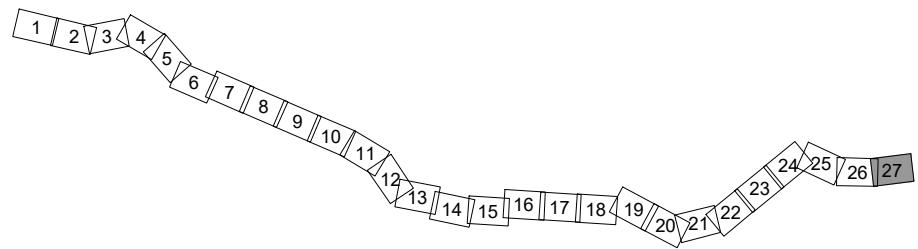
Scales Original Size A1 1 : 1000

Sheet 01 of 02



TO ESTUARY

Key Plan



P01	04/03/24	For Railway Order	DT	JB	JB	PB	
REV.	DATE	Description	DRAWN BY	CHECKED BY	REVIEWED BY	APPROVED BY	
© National Roads Authority (NRA) 1994-2021. This drawing is confidential and the copyright in it is owned by NRA. This drawing must not be either loaned, copied or otherwise reproduced in whole or in part or used for any purpose without the prior permission of NRA, Transport Infrastructure Ireland (TII) is an operational name of the National Roads Authority.							
© Bluesky International Ltd. © Ordnance Survey Ireland 2021/ OSI_NMA_273.							
All elevations are in metres and relate to OSI Geoid Model (OSGM02) Malin Head as defined by existing Project Control.							
All Co-ordinates are in Irish Transverse Mercator Grid (ITM) as defined by OSI active GPS station Tallaght College (TLTG).							

Client

TII **NTA**

Transport Infrastructure Ireland Udarás Náisiúnta Bompair National Transport Authority

Project

METROLINK

Drawing Title

SAINT STEPHEN'S GREEN – CHARLEMONT
DEEPER VERTICAL ALIGNMENT OPTION

Drawing Status

S4

Consultant

JACOBS **IDOM**

Drawing N°

ML1-JAI-RTA-ROUT_XX-DR-Y-01027

Scales Original Size A1 1 : 1000

Sheet 02 of 02